














TOWN OF THERMOPOLIS 2010 MASTER PLAN





Current Land Use Map

LEGEND

Current Land Use

-  Residential Vacant
-  Residential
-  Mobile Home
-  Commercial Vacant
-  Commercial
-  Multi-Use
-  Industrial Vacant
-  Industrial
-  Tax Exempt (Public)
-  State Park
-  Agricultural
-  Federal Land (BLM)
-  Unknown

Other Map Features

-  Town Limits
-  Streets
-  Railroad
-  Water Bodies

N



0 1320 ft



mmiplanning.com

