


# TOWN OF THERMOPOLIS 2010 MASTER PLAN

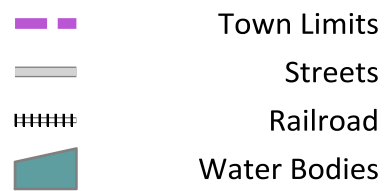
## Shaded Relief Map

### LEGEND

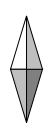
**Elevation**  
(in meters)



**Other Map Features**



N



0 1320 ft



mmiplanning.com

