

# TOWN OF BASIN 2012 MASTER PLAN




## Future Land Use Map

### LEGEND

#### Future Land Use

-  Established Open Space
-  Established Residential
-  Established Downtown
-  Established Commercial
-  Established Institutional
-  Transitional Rural
-  Transitional Residential
-  Transitional Mixed Uses
-  Transitional Commercial
-  Transitional Industrial
-  Primary Expansion
-  Secondary Expansion
-  Area Numbers

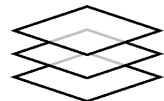
#### Other Map Features

-  Town Limits
-  One-Mile Jurisdiction
-  Bureau of Land Management

N



0 1320 ft



mmiplanning.com

