










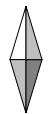
TOWN OF BASIN
2012 MASTER PLAN

Jurisdictions Map

LEGEND

- Planning Jurisdictions**
-  Town of Basin
 -  One-Mile Area
 -  Bureau of Land Management
 -  State of Wyoming
 -  Water District
 -  Deeded Land not in Water District
- Other Map Features**
-  Streets and Roads
 -  Railroads
 -  Big Horn River

N



0

1 mi



mmiplanning.com

