







BIG HORN COUNTY 2009 LAND USE PLAN

Agricultural Land Use Shell Valley

LEGEND

-  Agricultural Use -- Deeded Land
-  Towns
-  Water Bodies
-  Rivers
-  Roads
-  County Boundary



0 4 mi

