











BIG HORN COUNTY 2009 LAND USE PLAN

Agricultural Parcel Sizes Greybull Valley

LEGEND

- Sizes of Agricultural Parcels (Deeded Parcels)**
-  0 to 10 Acres
 -  10 to 40 Acres
 -  40 to 180 Acres
 -  180 to 640 Acres
 -  More than 640 Acres
- Towns**
-  Towns
- Water Bodies**
-  Water Bodies
- Rivers**
-  Rivers
- Roads**
-  Roads
- County Boundary**
-  County Boundary



0 4 mi

