





























BIG HORN COUNTY 2009 LAND USE PLAN

Bedrock Geology Nowood Valley

LEGEND

Bedrock Geology

-  Qa
-  Qt
-  Qg
-  Qls
-  Qtg
-  Twi
-  Tta
-  Twr
-  Tfu
-  Kl
-  Kmv
-  Kc
-  Kf
-  Kmt
-  Km
-  Kj
-  Kjg
-  Jsg
-  c
-  Pg
-  Pcg
-  PM
-  Mm
-  MD
-  Ob
-  O_r
-  WVg
-  Ugn

-  Roads
-  Rivers
-  County Boundary
-  Lakes and Reservoirs
-  Towns

