







BIG HORN COUNTY 2009 LAND USE PLAN

Floodplains Greybull Valley

LEGEND

-  Floodplains
-  Towns
-  Water Bodies
-  Rivers
-  Roads
-  County Boundary



0  4 mi

