







# BIG HORN COUNTY 2009 LAND USE PLAN

*Floodplains  
Shell Valley*

## LEGEND

-  Floodplains
-  Towns
-  Water Bodies
-  Rivers
-  Roads
-  County Boundary



0 4 mi

