







BIG HORN COUNTY 2009 LAND USE PLAN

*Irrigated Land
Shell Valley*

LEGEND

-  Irrigated Land
-  Towns
-  Water Bodies
-  Rivers
-  Roads
-  County Boundary



0 4 mi



mmiplanning.com

