












# BIG HORN COUNTY 2009 LAND USE PLAN

## Land Parcel Sizes Greybull Valley

### LEGEND

- Parcels Sizes - Deed Land**  
(State and Federal Land Not Included)
-  Less than 3.0 acres
  -  3.0 to 15.0 acres
  -  15.0 to 40.0 acres
  -  40.0 to 100.0 acres
  -  100.0 to 300.0 acres
  -  More than 300.0 acres
- Towns**  

- Water Bodies**  

- Rivers**  

- Roads**  

- County Boundary**  




0  4 mi

