












# BIG HORN COUNTY 2009 LAND USE PLAN

## Land Parcel Sizes Nowood Valley

### LEGEND

- Parcels Sizes - Deed Land**  
(State and Federal Land Not Included)
-  Less than 3.0 acres
  -  3.0 to 15.0 acres
  -  15.0 to 40.0 acres
  -  40.0 to 100.0 acres
  -  100.0 to 300.0 acres
  -  More than 300.0 acres
-  **Towns**
  -  **Water Bodies**
  -  **Rivers**
  -  **Roads**
  -  **County Boundary**



0  4 mi



mmiplanning.com

