








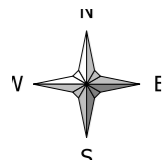


BIG HORN COUNTY 2009 LAND USE PLAN

Road Network Big Horn County

LEGEND

- Road Network**
 -  Major State Road
 -  Minor State Road
 -  County Road - Asphalt
 -  County Road - Gravel
 -  BLM or USFS Road
-  Towns
-  Water Bodies
-  Rivers
-  County Boundary



0 4 mi

