









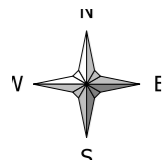


# BIG HORN COUNTY 2009 LAND USE PLAN

## Road Network Greybull Valley

### LEGEND

- Road Network**
  -  Major State Road
  -  Minor State Road
  -  County Road - Asphalt
  -  County Road - Gravel
  -  BLM or USFS Road
- Towns**
  -  Burlington
  -  Basin
  -  Manderson
- Water Bodies**
  -  Rivers
- County Boundary**
  - 



0  4 mi

