








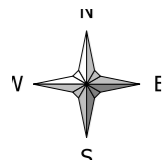


BIG HORN COUNTY 2009 LAND USE PLAN

Road Network Shell Valley

LEGEND

- Road Network**
-  Major State Road
 -  Minor State Road
 -  County Road - Asphalt
 -  County Road - Gravel
 -  BLM or USFS Road
- Towns**
-  Towns
- Water Bodies**
-  Water Bodies
 -  Rivers
 -  County Boundary



0 4 mi

