








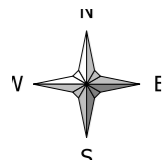


BIG HORN COUNTY 2009 LAND USE PLAN

Road Network Shoshone Valley

LEGEND

- Road Network**
 -  Major State Road
 -  Minor State Road
 -  County Road - Asphalt
 -  County Road - Gravel
 -  BLM or USFS Road
- Towns**
 -  Towns
- Water Bodies**
 -  Water Bodies
 -  Rivers
- County Boundary**
 -  County Boundary



0  4 mi

